

COMPLEX
ଶୈଳକମ୍ପ୍ଲେକ୍ସ



GPS Map Camera

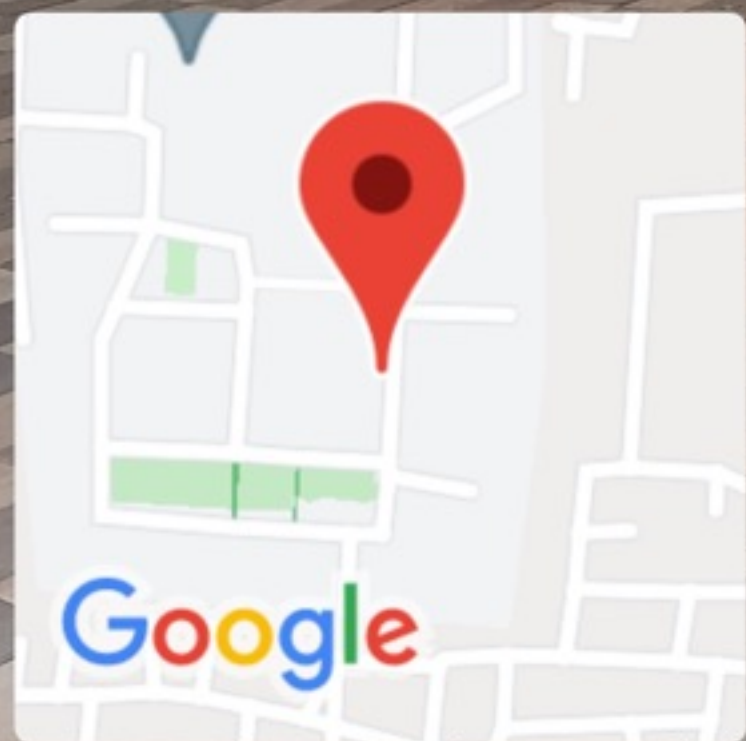
Staircase for disabled students

Centurion University, Bhubaneswar, Jatni, Odisha 752050, India

Lat 20.174093°

Long 85.707491°

02/06/22 09:35 AM





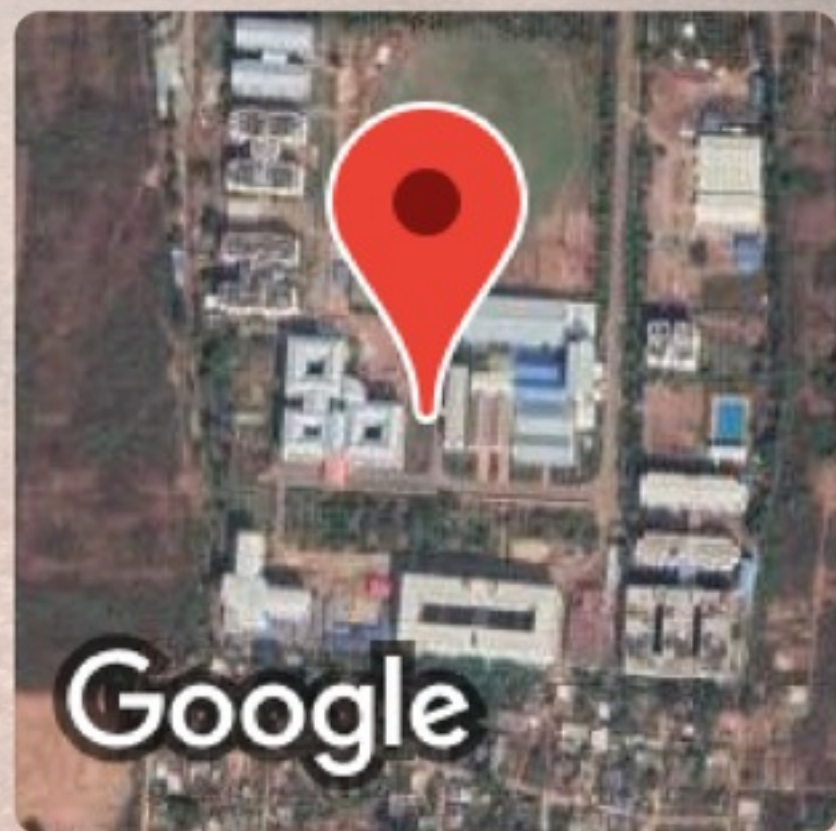
Jatni, Odisha, India

Facility for Differently abled student , CUTM, Odisha 752050, India

Lat N 20° 10' 27.3684"


Long E 85° 42' 27.5724"

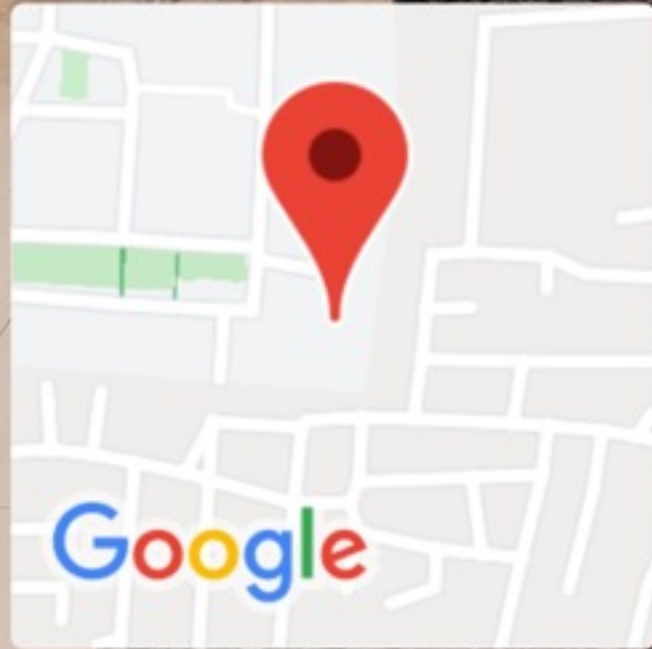
11/11/20 03:35 PM



Jatni, Odisha, India
Disabled student staircase, CUTM, Odisha 752050, India
Lat N 20° 10' 26.2848"
Long E 85° 42' 23.4576"
11/11/20 03:37 PM



 GPS Map Camera



Girls Hostel Lift-1

Centurion University, Bhubaneswar, Jatni, Odisha 752050,
India

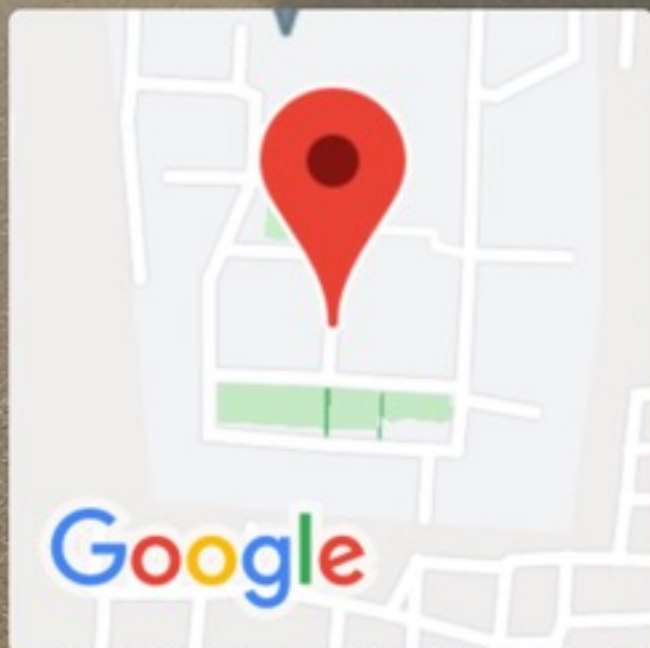
Lat 20.173041°

Long 85.708101°

28/05/22 01:41 PM



GPS Map Camera



Lift

Centurion University, Bhubaneswar, Jatni, Odisha 752050,
India

Lat 20.173954°

Long 85.706584°

02/06/22 10:57 AM



DEPARTMENT OF
CIVIL ENGINEERING



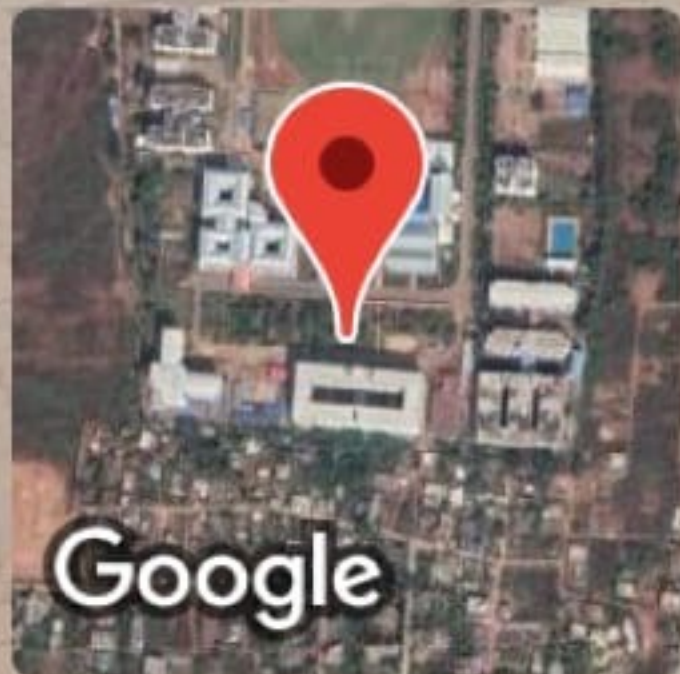
Rajaseetapuram, Odisha, India

Unnamed Road, Rajaseetapuram, Odisha 761211, India

Lat N 18° 48' 22.1292"

Long E 84° 8' 25.2456"

16/11/20 03:43 PM



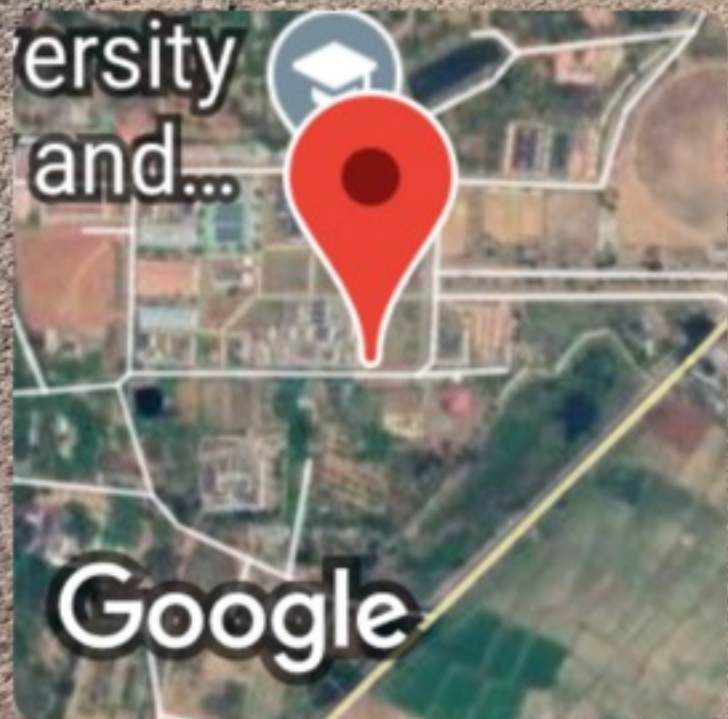
Jatni, Odisha, India

Disabled student staircase, CUTM, Odisha 752050, India

Lat N 20° 10' 23.8152"

Long E 85° 42' 24.2352"

11/11/20 03:21 PM



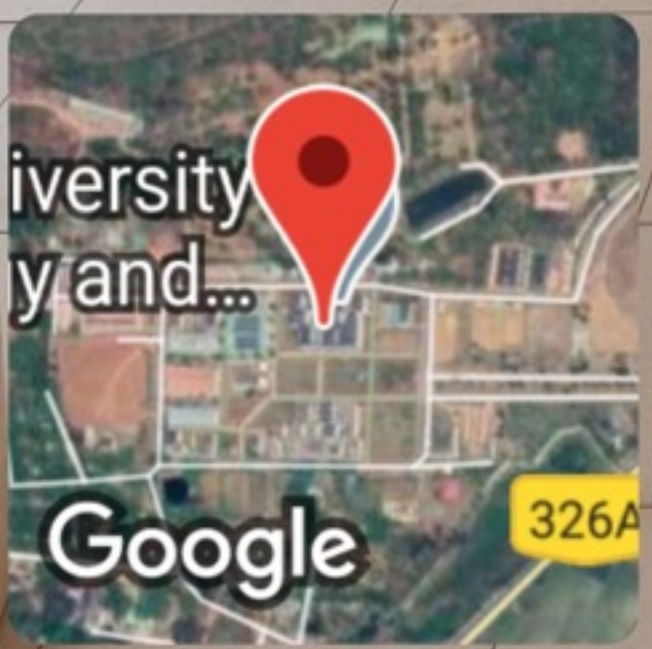
Rajaseetapuram, Odisha, India

Unnamed Road, Rajaseetapuram, Odisha 761211, India

Lat N 18° 48' 21.7008"

Long E 84° 8' 25.7604"

18/11/20 12:12 PM



Centurion University of Technology and Management, Odisha, India
 CRC 2 Ground floor, Rajaseetapuram, Odisha 761211, India
 Lat N 18° 48' 25.02"
 Long E 84° 8' 24.4824"
 01/12/20 11:08 AM



Jatni, Odisha, India

Disabled student staircase, CUTM, Odisha 752050, India

Lat N 20° 10' 27.3684"

Long E 85° 42' 27.5724"

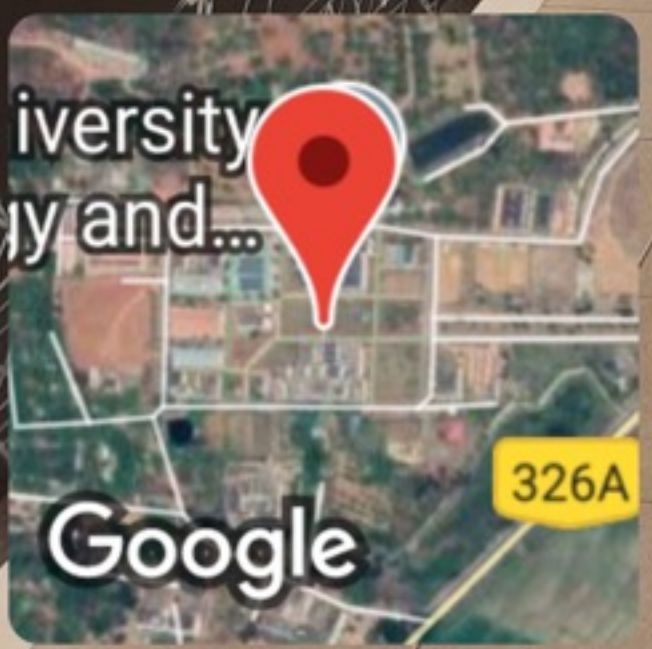
11/11/20 03:32 PM



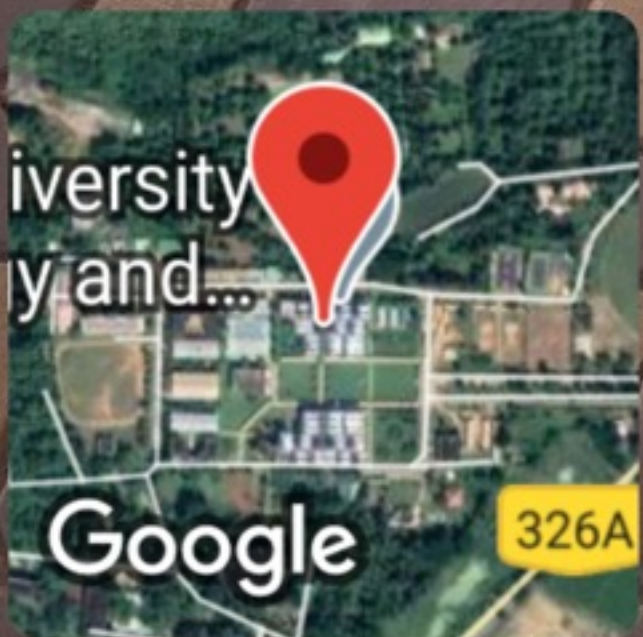
Jatni, Odisha, India
Disabled student staircase, CUTM, Odisha 752050, India
Lat N 20° 10' 23.8152"
Long E 85° 42' 24.2352"
11/11/20 03:22 PM



DEPARTMENT OF
CIVIL ENGINEERING



Centurion University of Technology and Management, Odisha, India
CRC 1 Ground floor, Rajaseetapuram, Odisha 761211, India
Lat N 18° 48' 23.5044"
Long E 84° 8' 24.3204"
01/12/20 11:11 AM



Rajaseetapuram, Odisha, India

Unnamed Road, Rajaseetapuram, Odisha 761211, India

Lat N 18° 48' 25.074"

Long E 84° 8' 24.4968"

22/01/21 04:52 PM



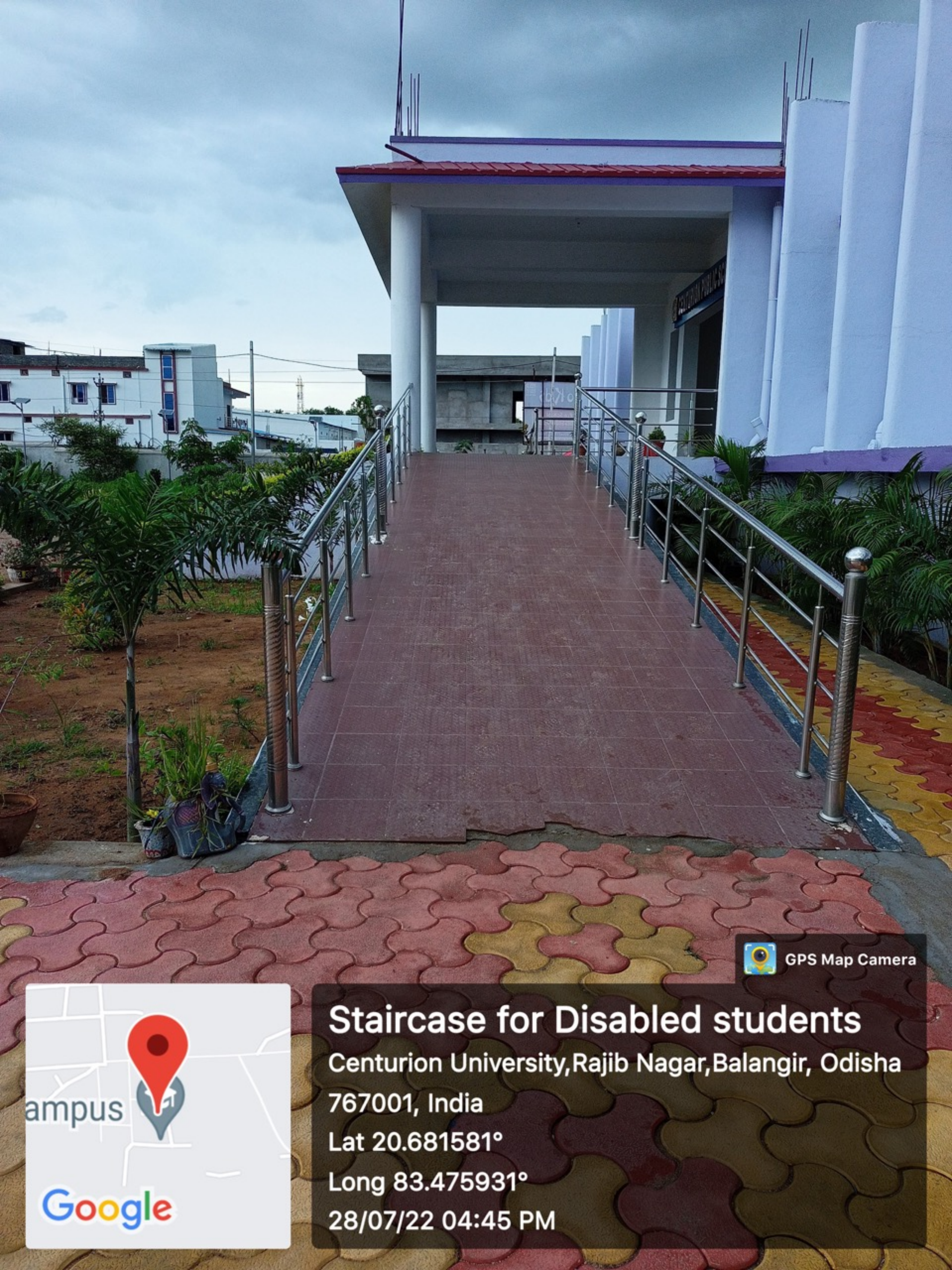
Centurion University of Technology and Management, Odisha, India

MDC, Rajaseetapuram, Odisha 761211, India

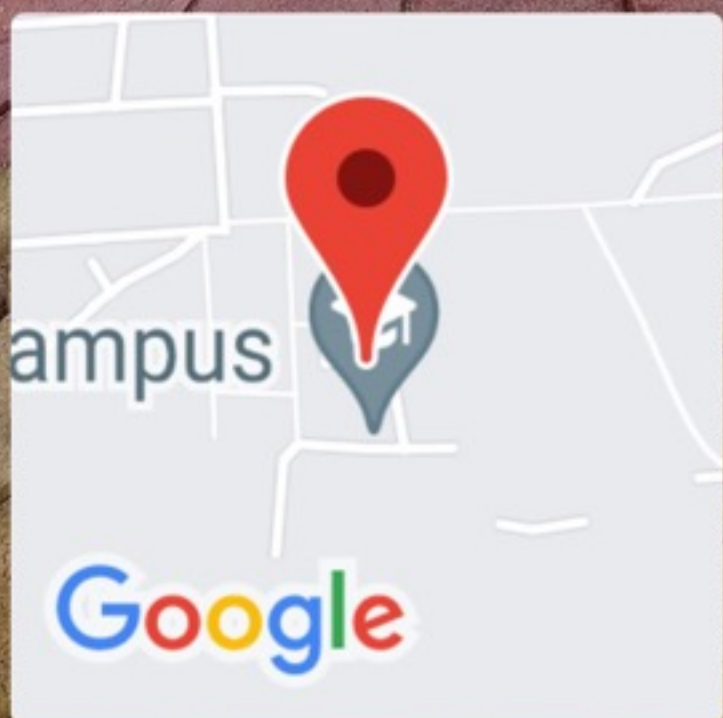
Lat N 18° 48' 31.302"

Long E 84° 8' 36.7152"

01/12/20 10:46 AM



GPS Map Camera



Staircase for Disabled students

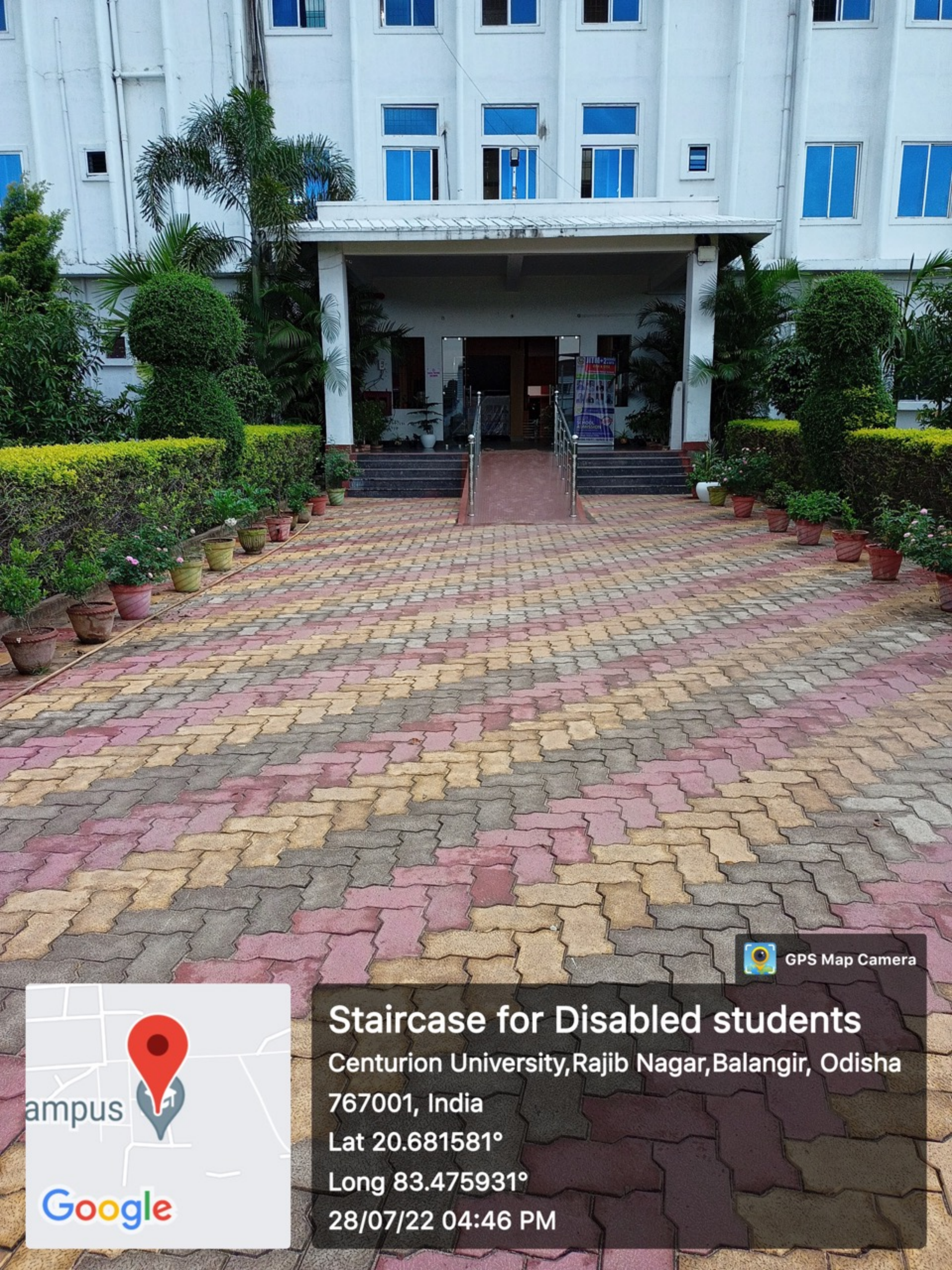
Centurion University, Rajib Nagar, Balangir, Odisha


767001, India

Lat 20.681581°

Long 83.475931°

28/07/22 04:45 PM



 GPS Map Camera



Staircase for Disabled students

Centurion University, Rajib Nagar, Balangir, Odisha

767001, India

Lat 20.681581°

Long 83.475931°

28/07/22 04:46 PM

କୌଟିଲ୍ୟ
KAUTILYA

ଆଇ ଡି ବି ଆଇ ବ୍ୟାଙ୍କ ଆଇଡିବିଆଇ ବ୍ୟାଙ୍କ
ଏ ଡି ଏମ ATM IDBI BANK



GPS Map Camera



Staircase for Disabled Persons

Centurion University, Bhubaneswar, Jatni, Odisha 752050, India

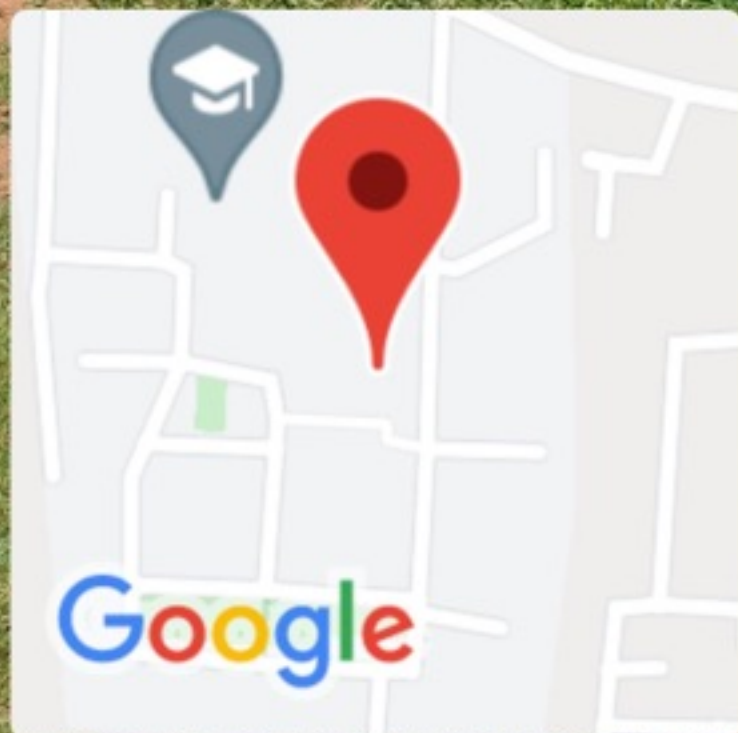
Lat 20.173064°

Long 85.705567°

31/05/22 04:14 PM



GPS Map Camera



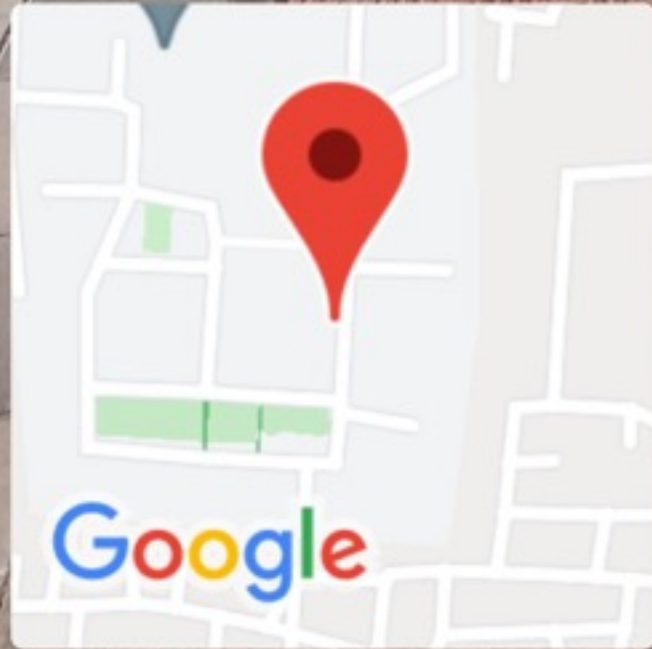

Staircase for Disabled people

Centurion University, Bhubaneswar, Jatni, Odisha 752050, India

Lat 20.174947°

Long 85.707279°

31/05/22 11:59 AM



Staircase for disabled students
Centurion University, Bhubaneswar, Jatni, Odisha 752050,
India
Lat 20.174093°
Long 85.707491°
02/06/22 09:35 AM