

**Macbook Pro**  
**Centurion University of Technology and**  
**Management, Odisha 761211, India**  
**Lat 18.80928° Long 84.143677°**  
**20/07/22 10:00 AM**



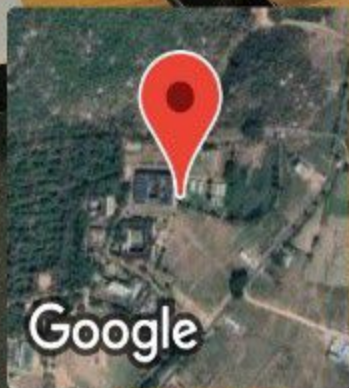
GPS Map Camera



31.34° C



29.0  $\mu$ T



Media Resource Center Editing System  
Centurion University of Technology and  
Management , Odisha 761211, India  
Lat 18.809202° Long 84.14384°  
19/07/22 04:41 PM



GPS Map Camera



32.26° C



28.0  $\mu$ T



**Media Resource Center Editing System**  
Centurion University of Technology and  
Management, Odisha 761211, India  
Lat 18.809157° Long 84.143847°  
19/07/22 04:47 PM



GPS Map Camera



32.26° C



32.0  $\mu$ T



**Media Resource Center Editing System**  
Centurion University of Technology and  
Management, Odisha 761211, India  
Lat 18.809157° Long 84.143847°  
19/07/22 04:46 PM

 GPS Map Camera

 32.26° C

 33.0  $\mu$ T



GPS Map Camera

## Sony Camcorder PXW Z190

Centurion University of Technology and Management, Odisha 761211,  
India

Lat 18.809221°

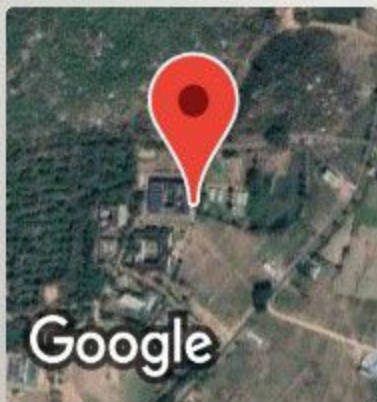
Long 84.14369°

19/07/22 03:43 PM



326A

RI NEELAMANI  
GoogleICKS



**DSLR EOS 1500D**

**Centurion University of Technology and  
Management, Odisha 761211, India.**

**Lat 18.809209° Long 84.143787°**

**19/07/22 04:13 PM**



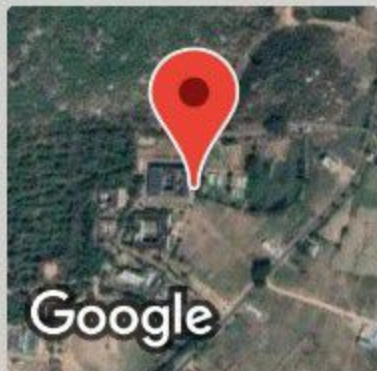
GPS Map Camera



32.17° C



32.0  $\mu$ T



## DSLR Nikon D7200

Centurion University of Technology and  
Management, Odisha 761211, India.

Lat 18.809216° Long 84.143803°

19/07/22 04:08 PM



GPS Map Camera



32.17° C



23.0  $\mu$ T



**Simplex Tripod TH650**

Centurion University of Technology and Management, Odisha 761211, India

Lat 18.809221° Long 84.14369°

19/07/22 03:48 PM

GPS Map Center

33.44° C

23.0 μT

Google





**Sennheiser Audio Recorder EW 100 G3**  
Centurion University of Technology and  
Management, Odisha 761211, India  
Lat 18.809144° Long 84.143888°  
19/07/22 04:18 PM

 GPS Map Camera

 32.26° C

 28.0  $\mu$ T



**NX Audio**

Centurion University of Technology and  
Management, Odisha 761211, India.

Lat 18.809255° Long 84.143713°

19/07/22 04:06 PM



GPS Map Camera



32.17° C



28.0  $\mu$ T



GPS Map Camera

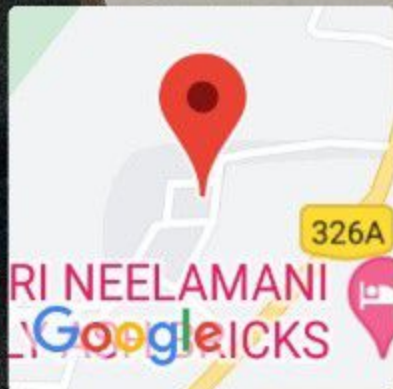
## Popular Professional Capacitor Microphone

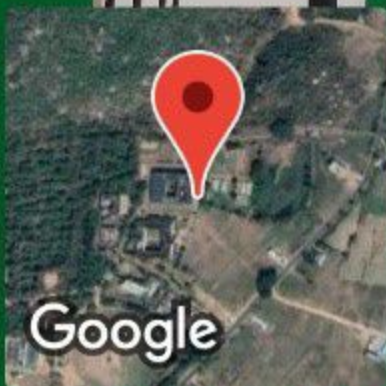
Centurion University of Technology and Management , Odisha 761211,  
India

Lat 18.809317°

Long 84.143701°

21/07/22 10:10 AM





**Par Light**  
Centurion University of Technology and  
Management, Odisha 761211, India  
Lat 18.809177° Long 84.143791°  
19/07/22 04:23 PM



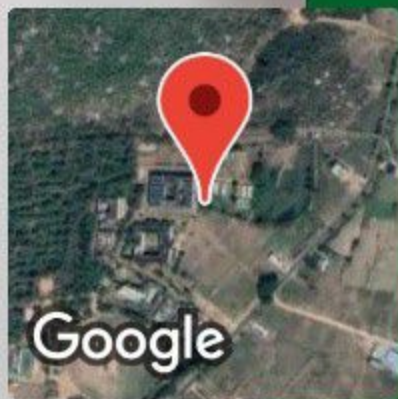
GPS Map Camera



32.26° C



24.0  $\mu$ T



**LED Flat Light**  
**Centurion University of Technology and**  
**Management, Odisha 761211, India**  
**Lat 18.809144° Long 84.143888°**  
**19/07/22 04:22 PM**



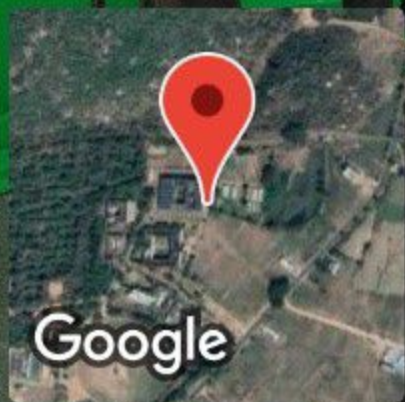
GPS Map Camera



32.26° C



32.0  $\mu$ T



**Light Stand, Odisha, India**  
Centurion University of Technology and  
Management, Odisha 761211, India  
Lat 18.809177° Long 84.143791°  
19/07/22 04:23 PM



GPS Map Camera



32.26° C



32.0  $\mu$ T



**External 4TB Hard Disk**  
Centurion University of Technology and  
Managemen , Odisha 761211, India  
Lat 18.809289° Long 84.143669°  
20/07/22 09:56 AM



GPS Map Camera



31.34° C



33.0  $\mu$ T



## Home Theater

Centurion University of Technology and Management, Odisha 761211, India

Lat 18.80928° Long 84.143677°

20/07/22 10:02 AM

 GPS Map Camera

 31.34° C

 36.0 μT





## Headphone

Centurion University of Technology and Management, Odisha 761211,  
India

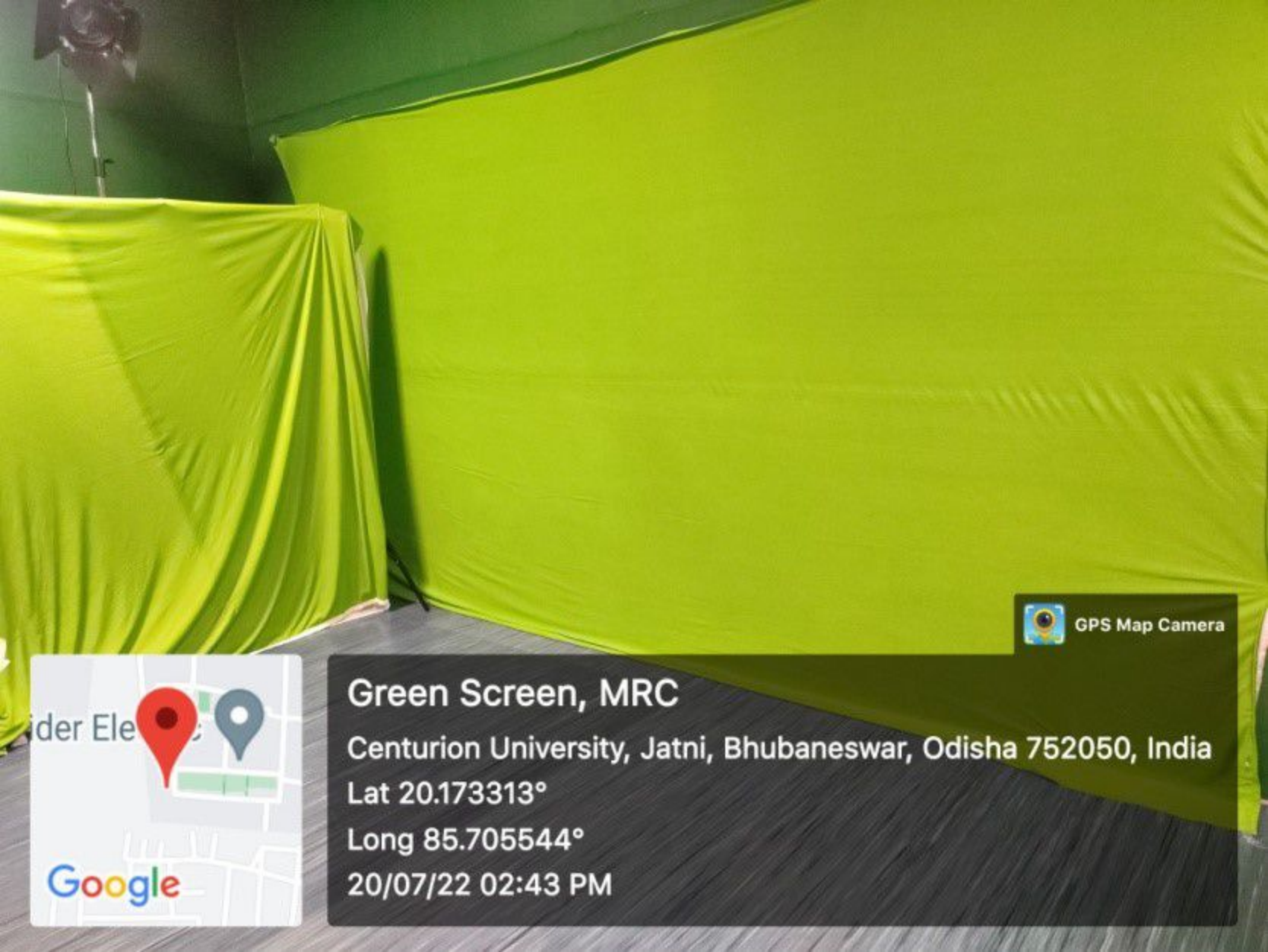
Lat 18.809376°

Long 84.143636°

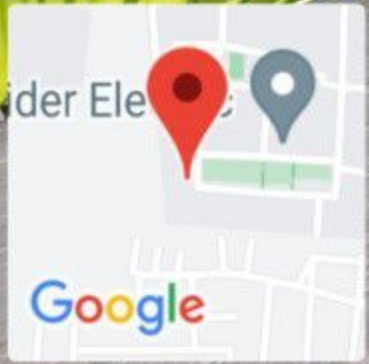
21/07/22 10:25 AM



GPS Map Camera



GPS Map Camera



der Ele

## Green Screen, MRC


Centurion University, Jatni, Bhubaneswar, Odisha 752050, India

Lat 20.173313°

Long 85.705544°

20/07/22 02:43 PM



 GPS Map Camera



**Professional Microphones, MRC**  
Centurion University, Jatni, Bhubaneswar, Odisha 752050, India  
Lat 20.173316°  
Long 85.705539°  
20/07/22 03:03 PM



GPS Map Camera

ider Ele



Google

## Professional Microphones, MRC

Centurion University, Jatni, Bhubaneswar, Odisha 752050, India

Lat 20.173316°

Long 85.705539°

20/07/22 03:03 PM