



GPS Map Camera



## Swimming Pool

Centurion University, Bhubaneswar, Jatni, Odisha 752050, India

Lat 20.173852°

Long 85.70814°

27/05/22 12:15 PM



GPS Map Camera

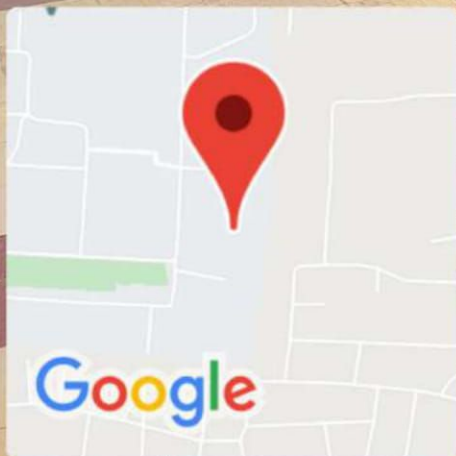
## Swimming Pool

Centurion University, Bhubaneswar, Jatni, Odisha 752050, India

Lat 20.173852°

Long 85.70814°

27/05/22 12:14 PM



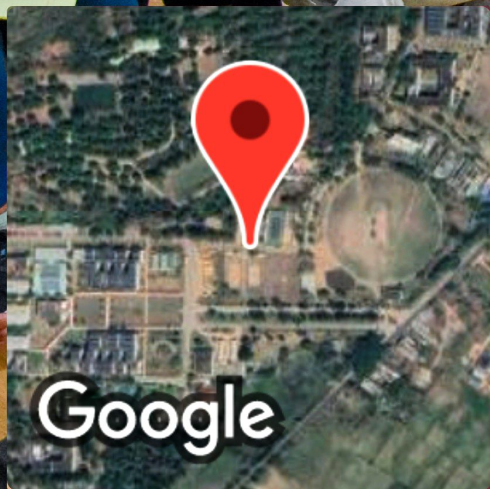


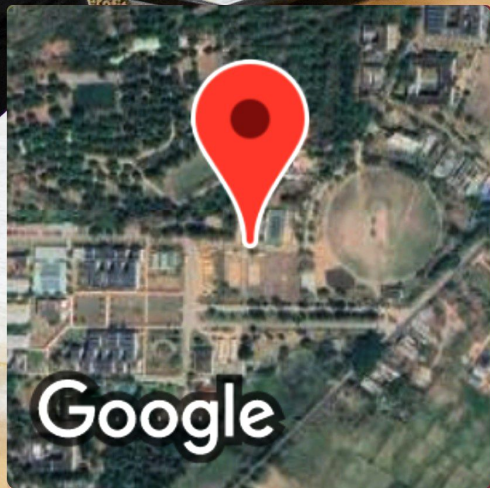
## GYM

Centurion University of Technology and  
Management, Paralakhemundi, Odisha, India

Lat 18.806855° Long 84.142664°

29/12/2022 11:00 AM





**GYM**

**Centurion University of Technology and  
Management, Paralakhemundi, Odisha, India**

**Lat 18.806855° Long 84.142664°**

**29/12/2022 11:00 AM**



GPS Map Camera

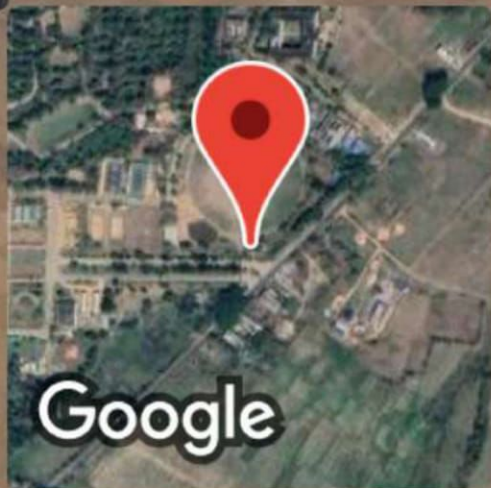
## CUTM GYM

Centurion University of Technology and Management, Paralakhemundi,  
Odisha 761211, India

Lat 18.806728°

Long 84.142842°

04/06/22 03:30 PM



Google



GPS Map Camera



## CUTM GYM

Centurion University of Technology and Management, Paralakhemundi,  
Odisha 761211, India

Lat 18.806855°

Long 84.142664°

04/06/22 03:16 PM



GPS Map Camera

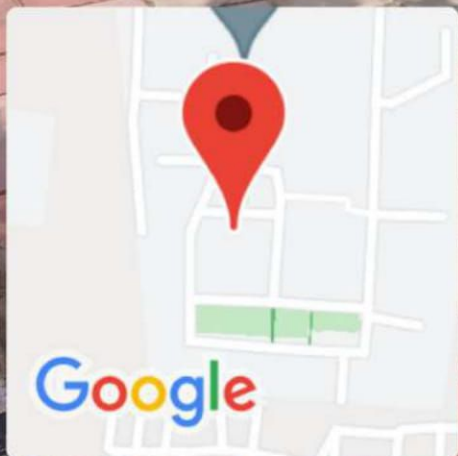
## Open Gym

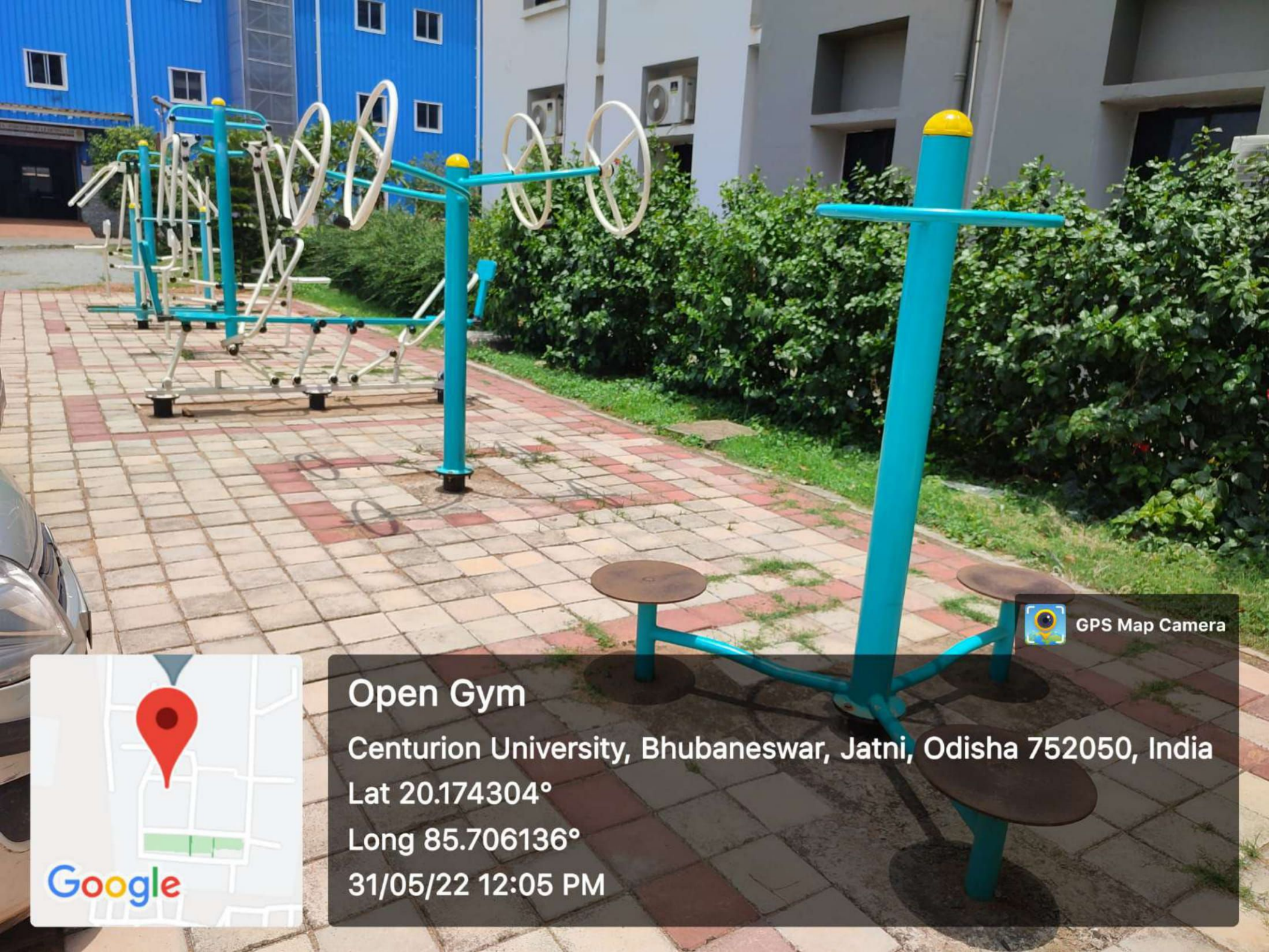
Centurion University, Bhubaneswar, Jatni, Odisha 752050, India

Lat 20.174304°

Long 85.706136°

31/05/22 12:04 PM





GPS Map Camera

## Open Gym

Centurion University, Bhubaneswar, Jatni, Odisha 752050, India

Lat 20.174304°

Long 85.706136°


31/05/22 12:05 PM







GPS Map Camera



## Open Mini Gym

Centurion University, Rajib Nagar, Balangir, Odisha 767001,  
India

Lat 20.681581°

Long 83.475931°

28/07/22 04:27 PM

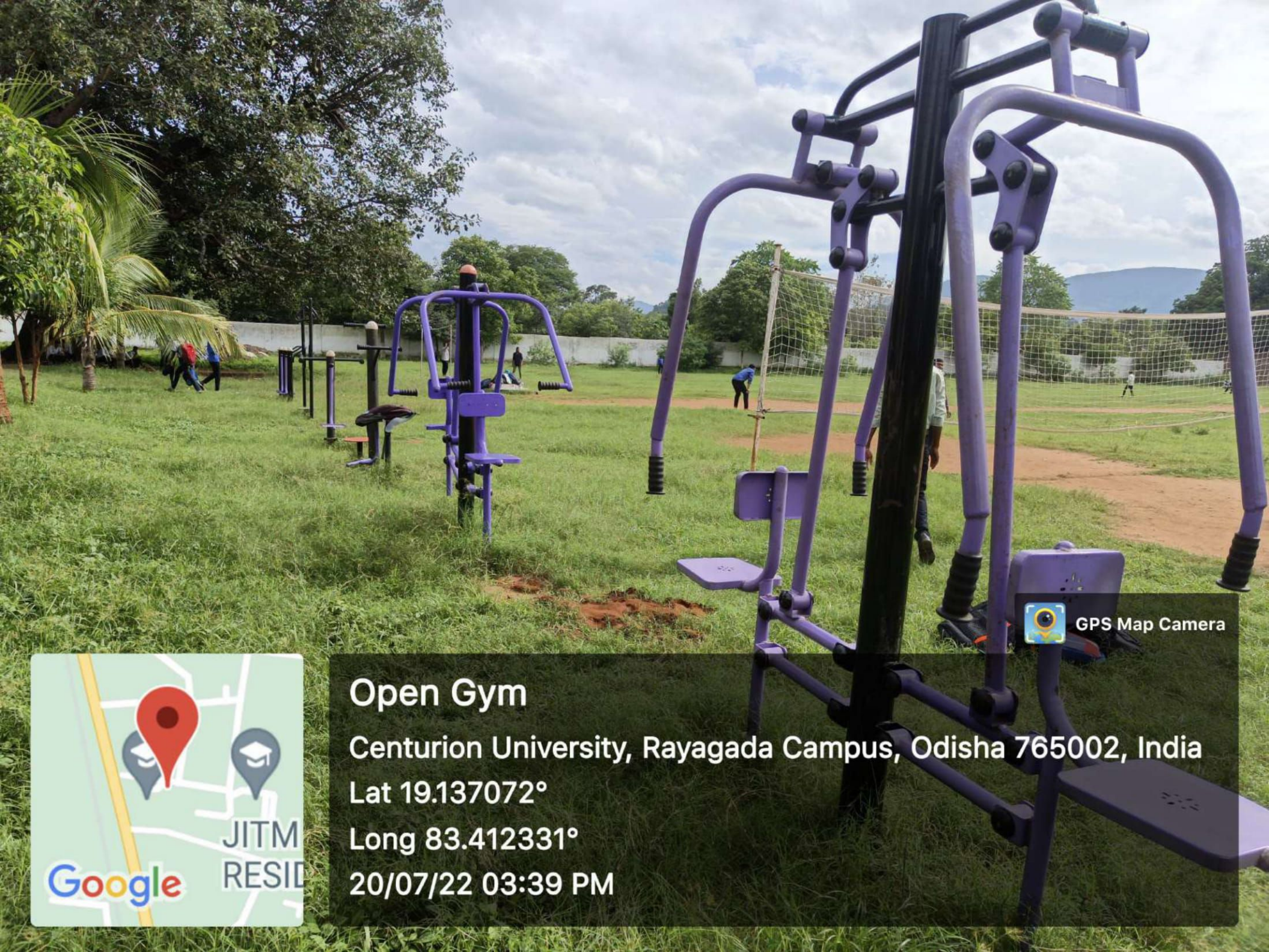


Centurion Campus



Google

**Balangir, Odisha, India**  
Open Air Gymnasium, Centurion University, Balangir, Odisha 767002, India  
Lat 20.680344°  
Long 83.474231°  
08/06/22 04:04 PM



GPS Map Camera

## Open Gym

Centurion University, Rayagada Campus, Odisha 765002, India

Lat 19.137072°

Long 83.412331°

20/07/22 03:39 PM





GPS Map Camera



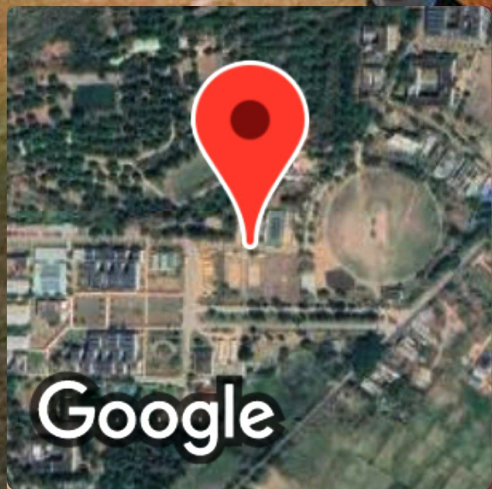
## Cricket Field

Centurion University, Bhubaneswar, Jatni, Odisha 752050, India

Lat 20.17495°

Long 85.707344°

31/05/22 11:55 AM

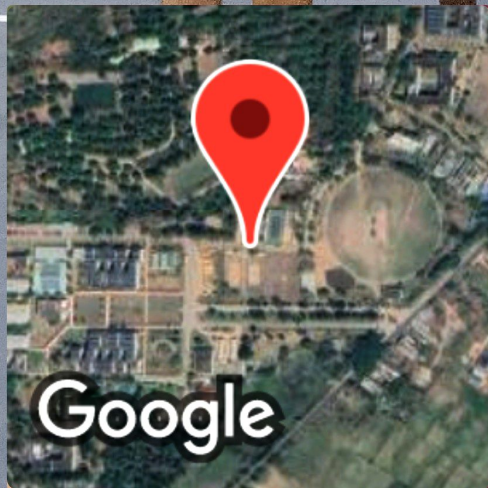


## Badminton

Centurion University of Technology and  
Management, Paralakhemundi, Odisha, India

Lat 18.805517° Long 84.139525°

02/11/2022 08:30 PM



## Basketball

Centurion University of Technology and  
Management, Paralakhemundi, Odisha, India

Lat 18.807379° Long 84.141518°

02/11/2022 05:39 PM




## Basketball

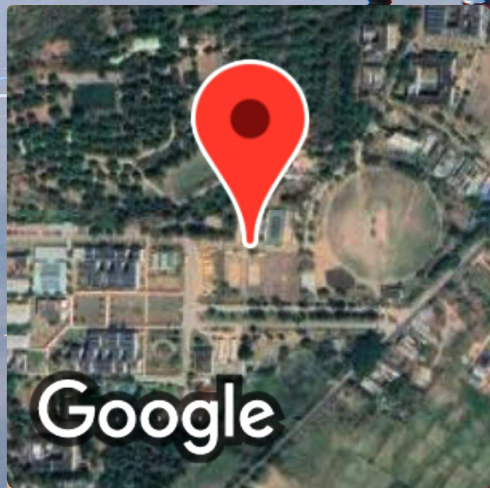
Centurion University of Technology and  
Management, Paralakhemundi, Odisha, India

Lat 18.807379° Long 84.141518°

29/12/2022 10:43 AM



Google



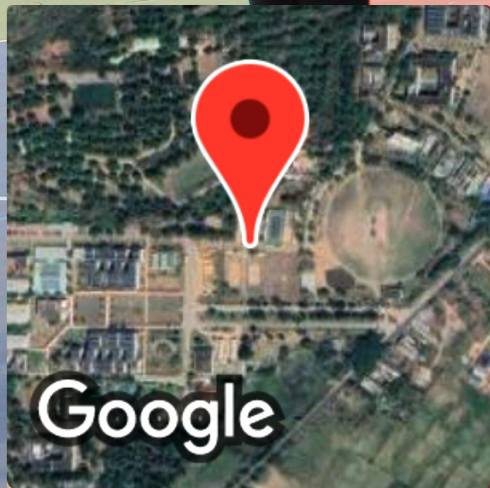
## Basketball

Centurion University of Technology and  
Management, Paralakhemundi, Odisha, India

Lat 18.807379° Long 84.141518°

29/12/2022 10:51 AM






## Basketball

Centurion University of Technology and  
Management, Paralakhemundi, Odisha, India

Lat 18.807379° Long 84.141518°

29/12/2022 10:51 AM



**Carrom Board**  
**Centurion University of Technology and**  
**Management, Paralakhemundi, Odisha, India**  
**Lat 18.806016° Long 84.141105°**  
**02/08/2019 12:30 PM**

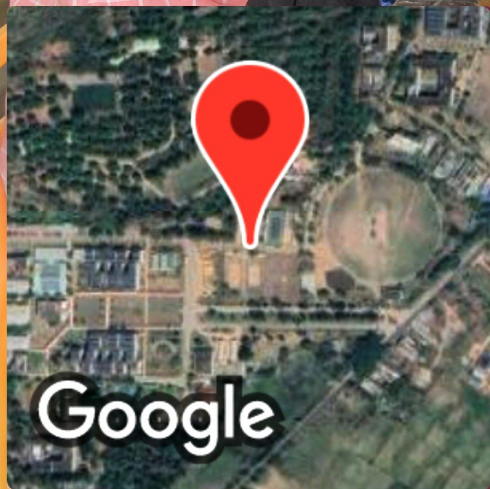


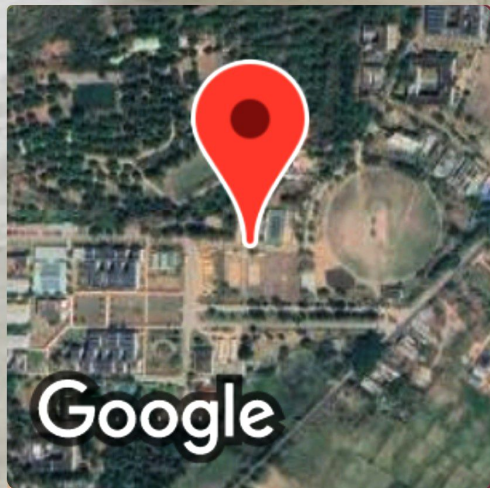
## Carrom Board

Centurion University of Technology and  
Management, Paralakhemundi, Odisha, India


Lat 18.806016° Long 84.141105°

28/12/22 12:30 PM





**CNC Machine Lab**  
**Centurion University of Technology and**  
**Management, Paralakhemundi, Odisha, India**  
**Lat 18.806551° Long 84.139034°**  
**29/12/2022 10:20 AM**

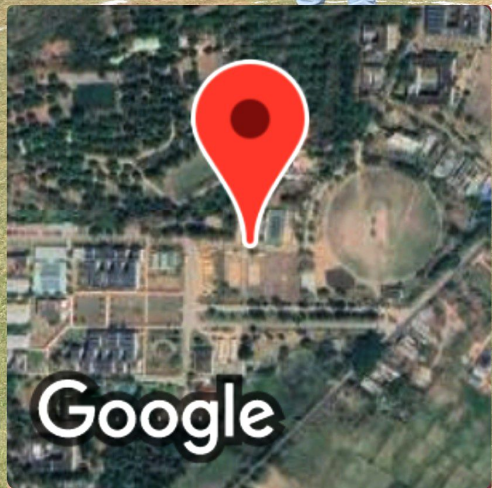


## Chess


Centurion University of Technology and Management, Paralakhemundi, Odisha, India

Lat 18.806855° Long 84.142664°

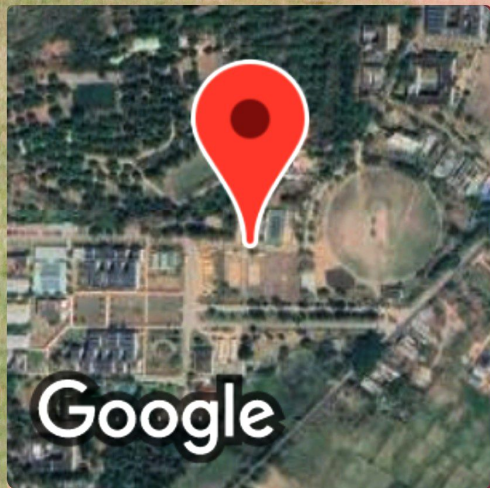
14/08/2022 03:15 PM



**Cricket Ground**  
**Centurion University of Technology and**  
**Management, Paralakhemundi, Odisha, India**  
**Lat 18.807805° Long 84.142517°**  
**29/12/2022 11:30 AM**



**Cricket Ground**  
**Centurion University of Technology and**  
**Management, Paralakhemundi, Odisha, India**  
**Lat 18.807805° Long 84.142517°**  
**29/12/2022 11:30 AM**




## FootBall

Centurion University of Technology and  
Management, Paralakhemundi, Odisha, India

Lat 18.807325° Long 84.142922°

29/12/2022 05:10 PM



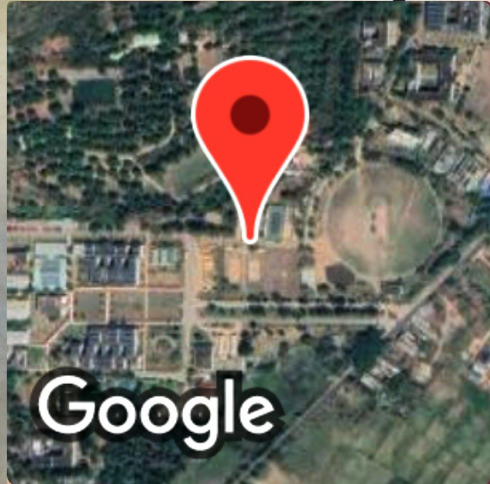


## Football

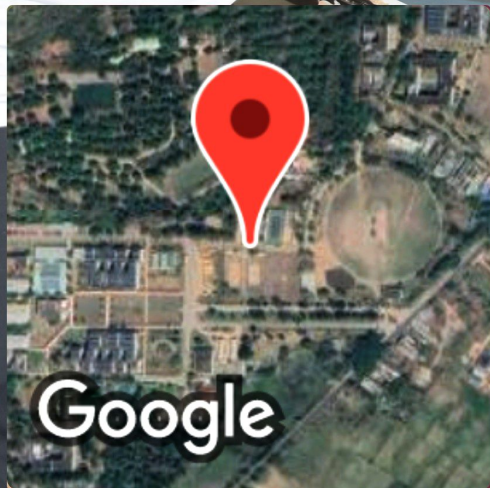
Centurion University of Technology and  
Management, Paralakhemundi, Odisha, India

Lat 18.807325° Long 84.142922°

29/12/2022 05:10 PM



**Table Tennis**  
**Centurion University of Technology and Management, Paralakhemundi, Odisha, India**  
**Lat 18.806084° Long 84.141203°**  
**29/12/2022 12:26 PM**

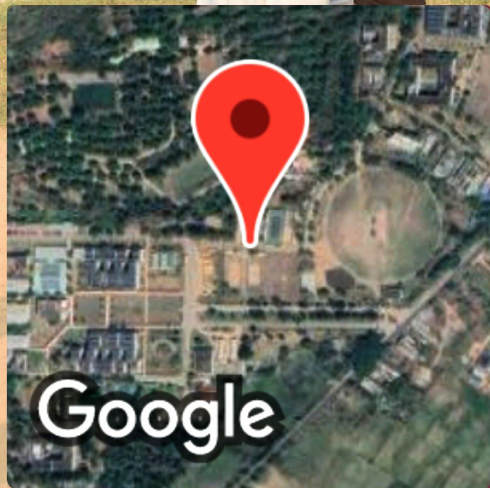
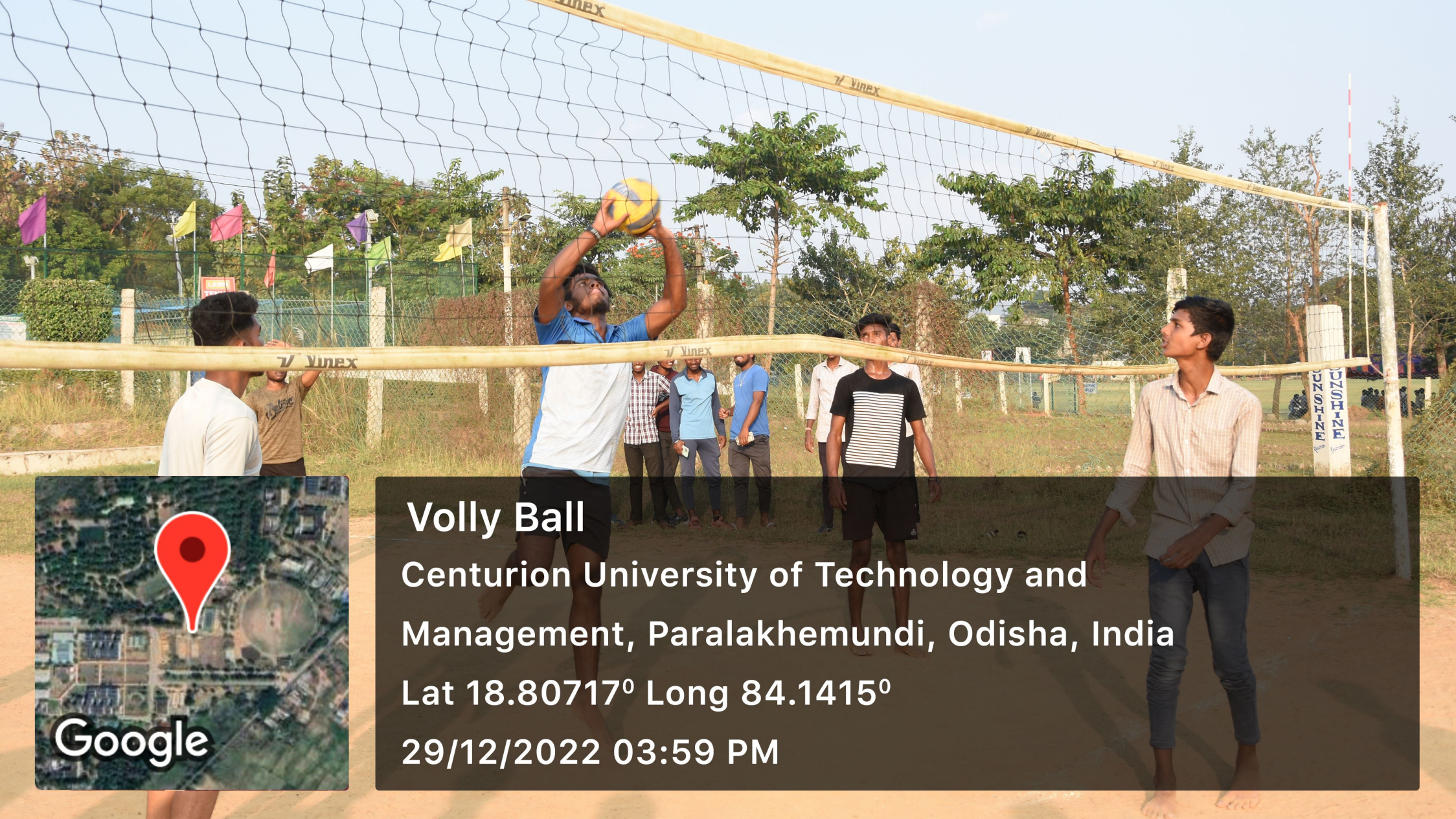


## Table Tennis

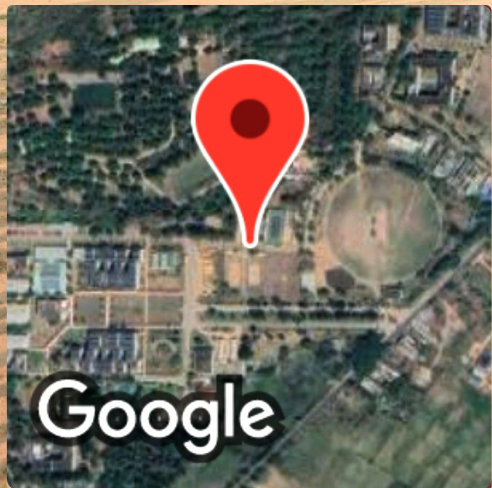
Centurion University of Technology and  
Management, Paralakhemundi, Odisha, India

Lat 18.806084° Long 84.141203°

29/12/2022 12:26 PM



**Volly Ball**  
**Centurion University of Technology and Management, Paralakhemundi, Odisha, India**  
**Lat 18.80717° Long 84.1415°**  
**29/12/2022 03:59 PM**



## Volly Ball

Centurion University of Technology and  
Management, Paralakhemundi, Odisha, India

Lat 18.80717° Long 84.1415°

29/12/2022 03:59 PM



GPS Map Camera

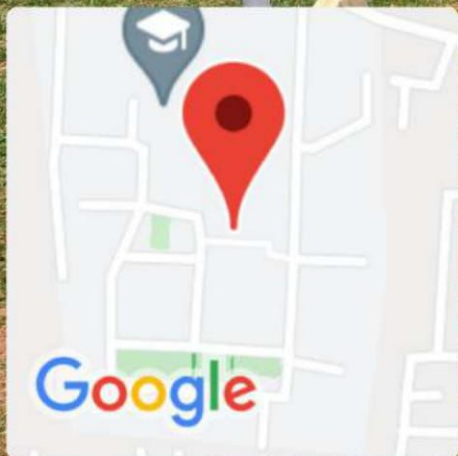
## Football Court

Centurion University, Bhubaneswar, Jatni, Odisha 752050, India

Lat 20.174753°

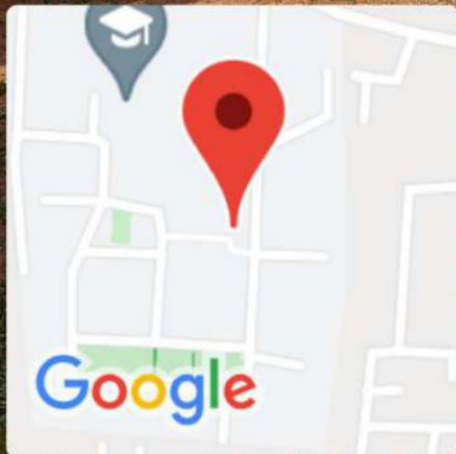
Long 85.706967°

31/05/22 11:31 AM





GPS Map Camera




## Through Ball Court

Centurion University, Bhubaneswar, Jatni, Odisha 752050, India

Lat 20.174727°

Long 85.707359°

31/05/22 11:28 AM



GPS Map Camera

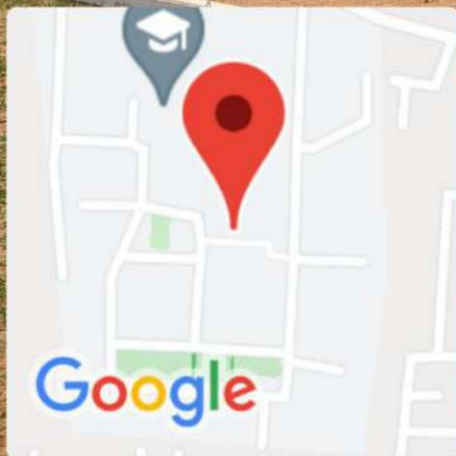
## Football Court

Centurion University, Bhubaneswar, Jatni, Odisha 752050, India

Lat 20.174753°

Long 85.706967°

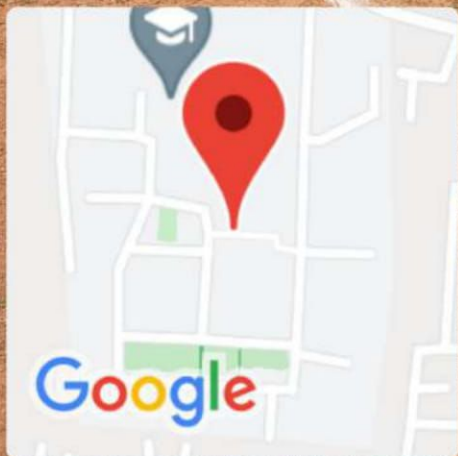
31/05/22 11:31 AM







GPS Map Camera



## Kho Kho Ground

Centurion University, Bhubaneswar, Jatni, Odisha 752050, India

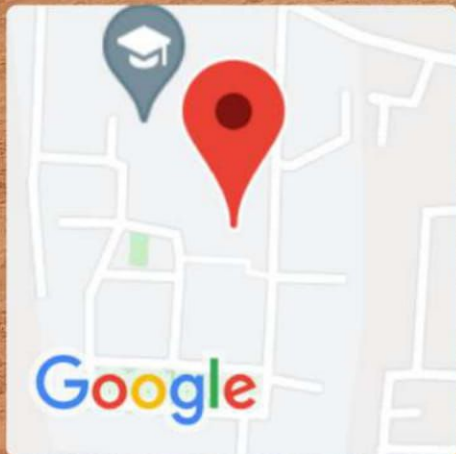
Lat 20.174677°

Long 85.706889°

31/05/22 11:51 AM



GPS Map Camera



## Volleyball Court

Centurion University, Bhubaneswar, Jatni, Odisha 752050, India

Lat 20.174937°

Long 85.707173°

31/05/22 12:00 PM



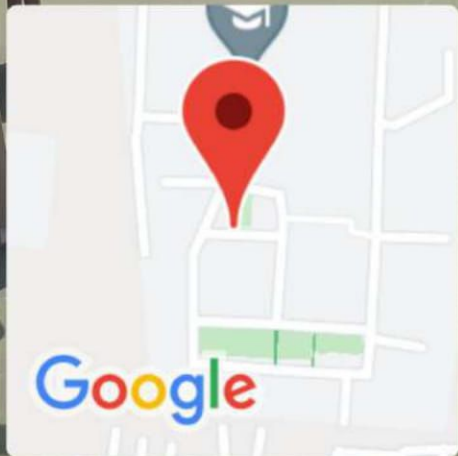
GPS Map Camera



**Basketball Court**  
Centurion University, Bhubaneswar, Jatni, Odisha 752050, India  
Lat 20.174561°  
Long 85.706513°  
26/05/22 03:01 PM



GPS Map Camera



## Tennis Court

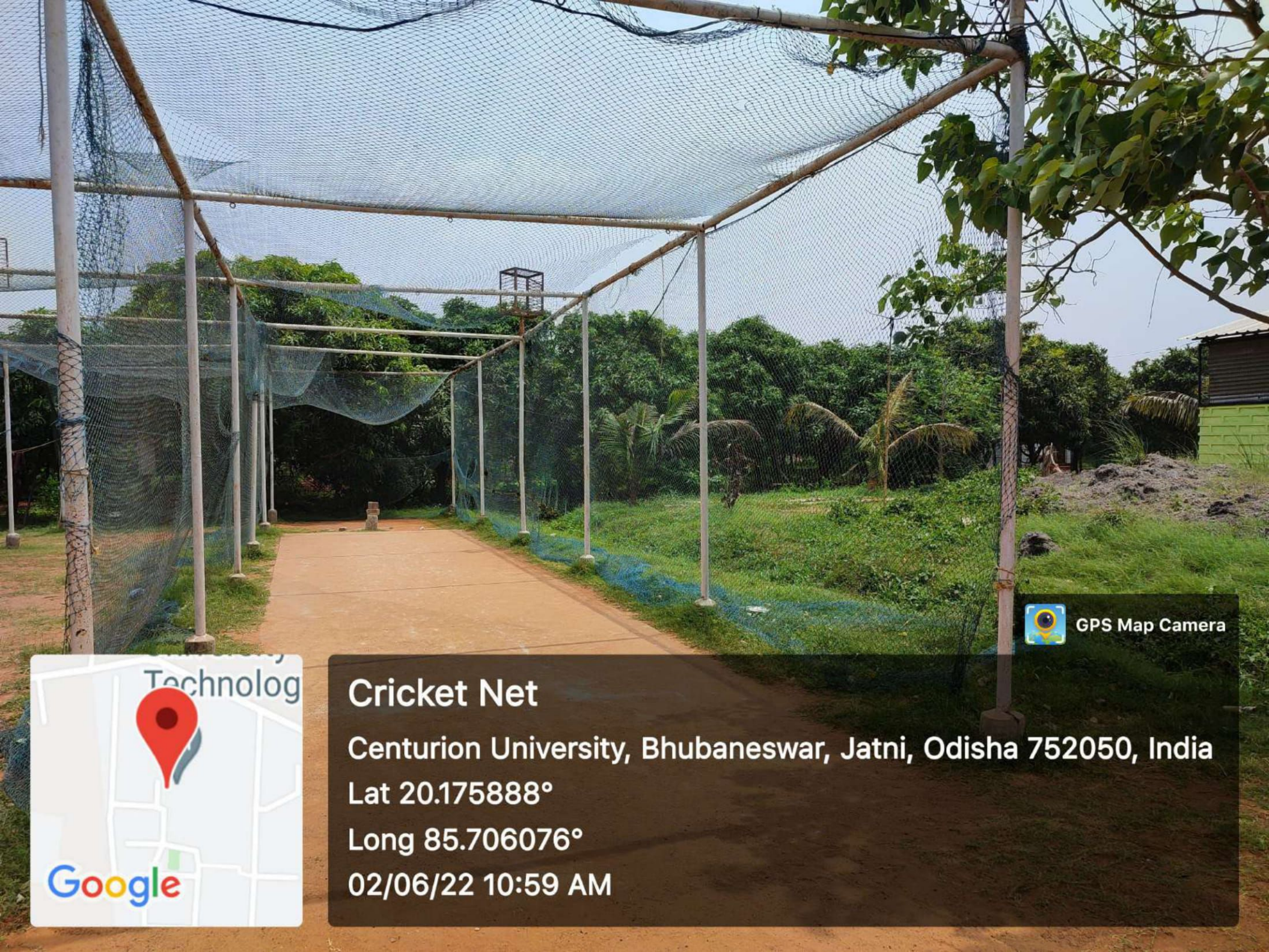
Centurion University, Bhubaneswar, Jatni, Odisha 752050, India

Lat 20.174548°

Long 85.706101°

28/05/22 01:28 PM





GPS Map Camera



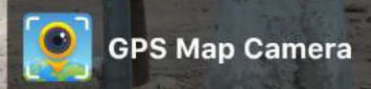
## Cricket Net

Centurion University, Bhubaneswar, Jatni, Odisha 752050, India

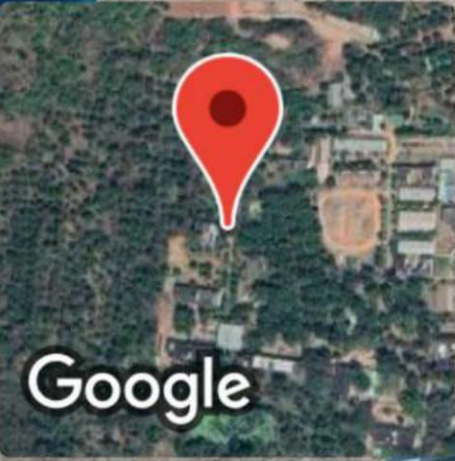
Lat 20.175888°

Long 85.706076°

02/06/22 10:59 AM



GPS Map Camera



## Badminton Court

Centurion University of Technology and Management, Paralakhemundi,  
Odisha 761211, India

Lat 18.80647°

Long 84.137199°

04/06/22 04:57 PM



GPS Map Camera



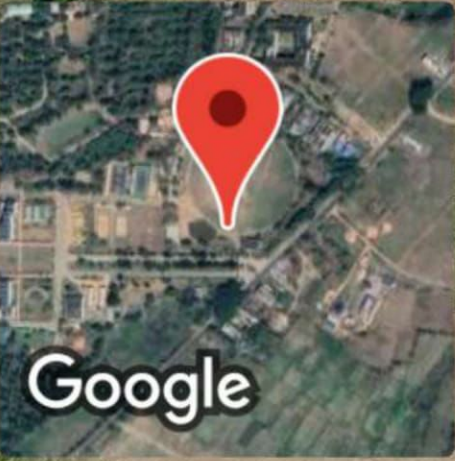
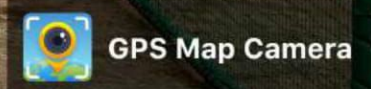
## Basketball Court

Centurion University of Technology and Management, Paralakhemundi,  
Odisha 761211, India

Lat 18.807159°

Long 84.141601°

04/06/22 03:52 PM



**Practice Nets**  
Centurion University of Technology and Management, Paralakhemundi,  
Odisha 761211, India  
Lat 18.806895°  
Long 84.142638°  
04/06/22 03:20 PM

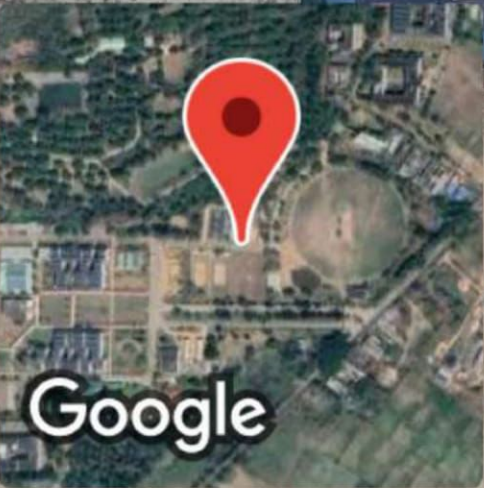




**C.U.T.M  
TENNIS COURT**



GPS Map Camera



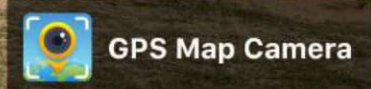
## Tennis Court

Centurion University of Technology and Management, Paralakhemundi,  
Odisha 761211, India

Lat 18.80718°

Long 84.141756°




04/06/22 03:48 PM



**Volley Ball Complex**  
Centurion University of Technology and Management, Paralakhemundi,  
Odisha 761211, India  
Lat 18.807203°  
Long 84.141603°  
04/06/22 03:50 PM



Centurion Campus



**Balangir, Odisha, India**  
**Badminton Court, Centurion University, Balangir, Odisha 767002, India**  
**Lat 20.680344°**  
**Long 83.474231°**  
**08/06/22 04:42 PM**



GPS Map Camera



## Vollyball Court

Centurion University, Rayagada Campus, Odisha 765002, India

Lat 19.137072°

Long 83.412331°

20/07/22 03:38 PM





